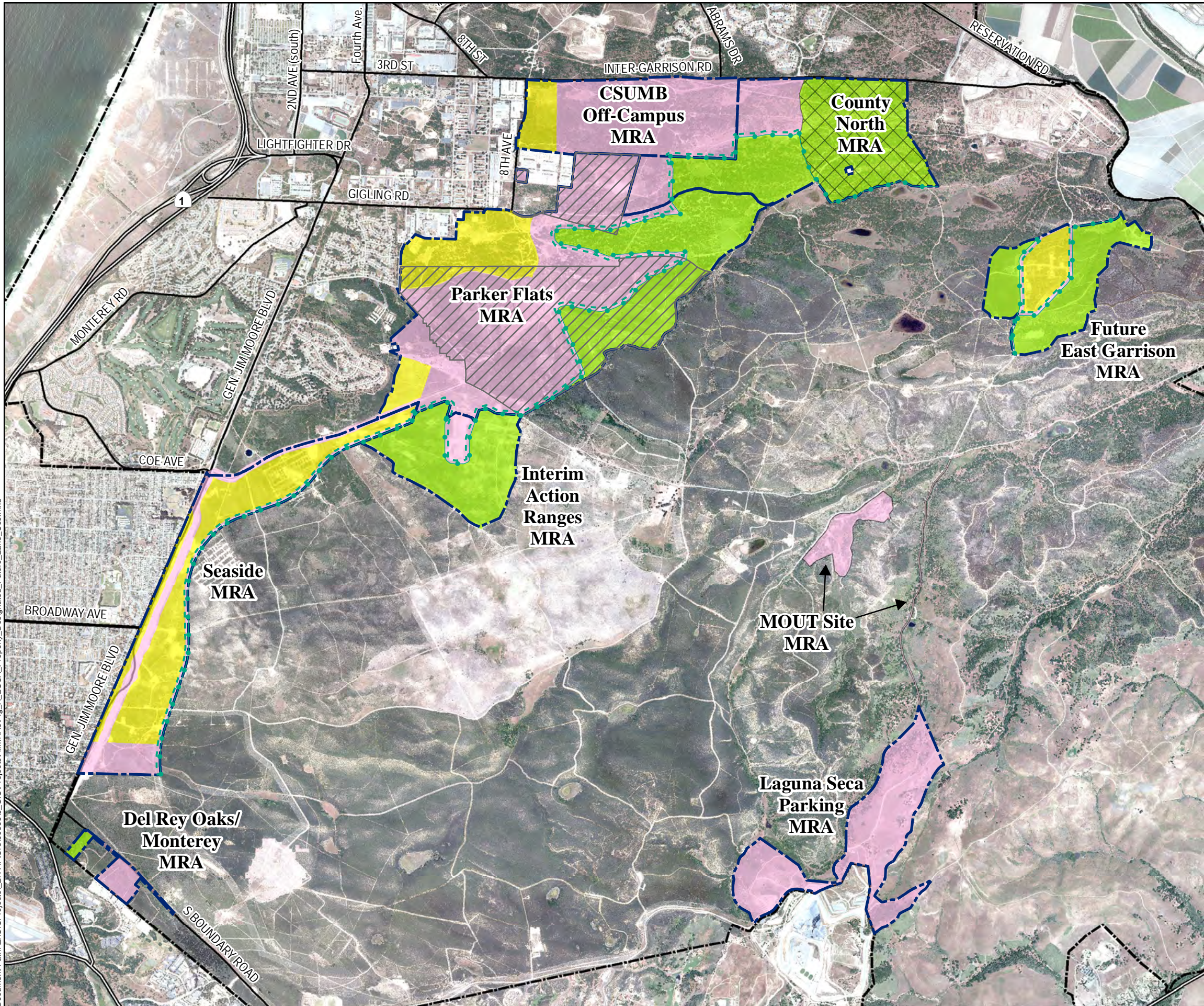


Document Path: Z:\GIS\Projects\ENR\FortOrd\0959516\_GIS\Projects\AllMRA\Fig\_X\_ESCA\_Property\_Designated\_Future\_Land\_Use.mxd

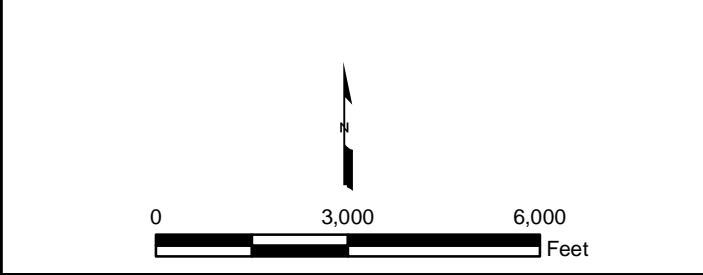
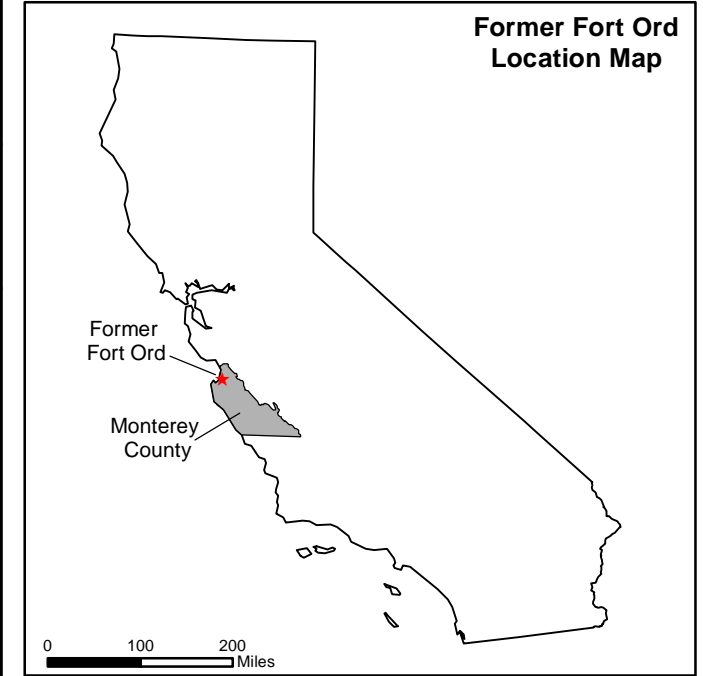


### Legend

- Munitions Response Area
- Major Road
- Borderland Interface
- 100-Foot Buffer from Borderland Interface
- Former Fort Ord Boundary
- Phase I Removal Area Completed by Army

### Designated Future Land Use

- Residential
- Non-Residential
- Habitat Reserve
- Habitat Corridor



**ESCA Property Designated Future Land Use**  
 FORA ESCA RP  
 Monterey County, California